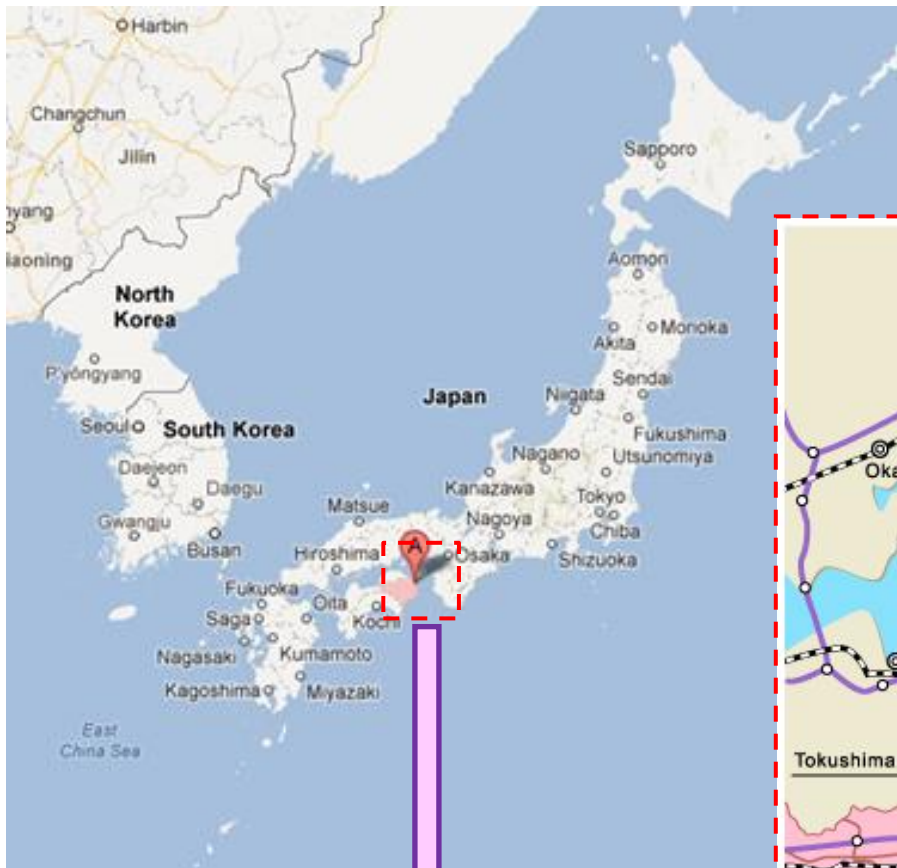


Summer School 2013

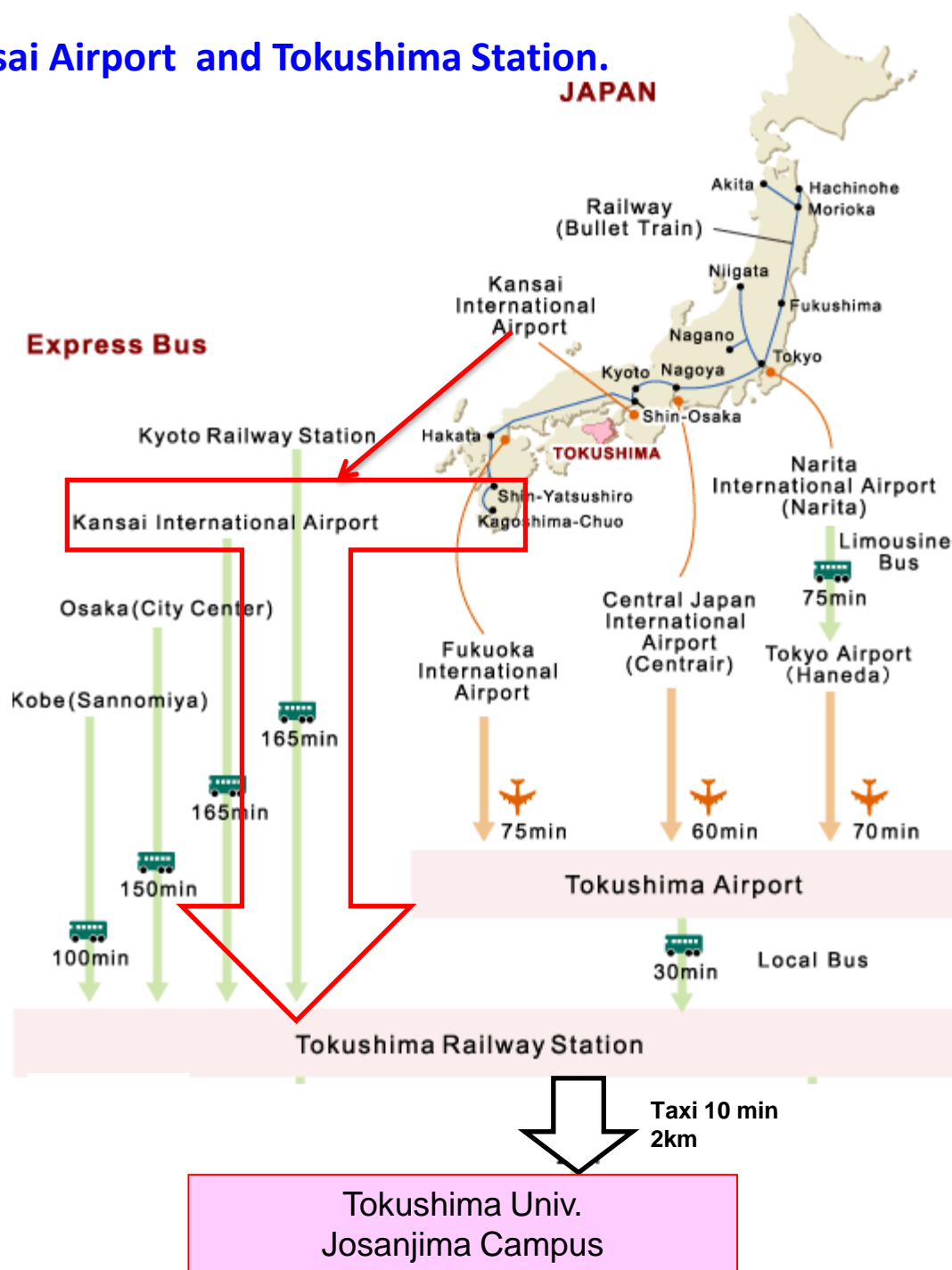
The University of Tokushima, Japan

Access Information for
Tokushima

Location : Tokushima city



Access : from Kansai Airport and Tokushima Station.



You can find more information by using following links to Kansai Airport.

<http://www.kansai-airport.or.jp/en/access/bus/index.html>

http://www.kate.co.jp/pc/e_time_table/e_time.html

From Kansai to Tokushima, you should take bus at **No.2** stop.



Awaji, Naruto, Tokushima ↔ Kansai Airport

Section	Duration	Adult	Child	Round trip ticket	Day round ticket
	min	Yen	Yen	Yen	Yen
Kansai Airport-Higashiura/Tsunaichinomiya	100-120	2,500	1,250	4,500	3,500
Kansai Airport-Sumoto/Shichi	120-125	3,000	1,500	5,400	
Kansai Airport-Highway Naruto	140	3,600	1,800	6,480	4,500
Kansai Airport-Matsushige	150	3,800	1,900	6,840	
Kansai Airport-Tokushima Sta.	165	4,000	2,000	7,200	

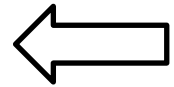


Notice: Round Trip Ticket is valid 14 days from the date of purchase.

Bus Time Schedule between Kansai Airport and Tokushima Station.

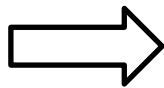
FROM Kansai Airport No.2							
Kansai Airport (from)	Higashiura (to)	Tsuna ichinomiya (to)	Sumoto (to)	Shichi (to)	Highway Naruto (to)	Matsushige (to)	Tokushima Sta. (to)
8:35	10:10	10:23	10:32	10:40	10:55	11:05	11:20
10:25	12:00	12:13	12:22	12:30	12:45	12:55	13:10
12:25	14:00	14:13	14:22	14:30	14:45	14:55	15:10
13:25	15:00	15:13	15:22	15:30	15:45	15:55	16:10
14:25	16:00	16:13	16:22	16:30	16:45	16:55	17:10
16:10	17:45	17:58	18:07	18:15	18:30	18:40	18:55
17:20	18:55	19:08	19:17	19:25	19:40	19:50	20:05
18:20	19:55	20:08	20:17	20:25	20:40	20:50	21:05
19:20	20:55	21:08	21:17	21:25	21:40	21:50	22:05
21:20	22:55	23:08	23:17	23:25	23:40	23:50	24:05

From Kansai Airport to Tokushima station



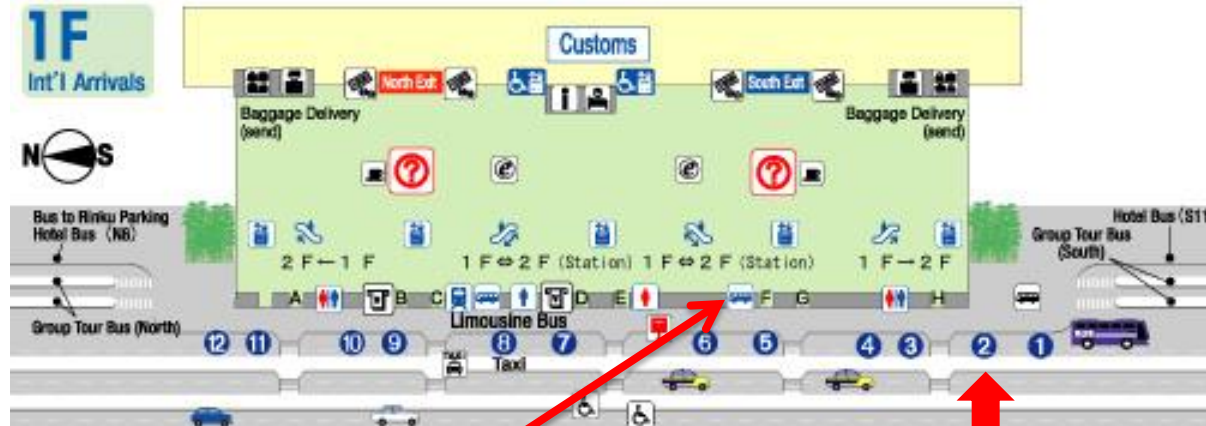
FOR Kansai Airport							
Tokushima Sta. (from)	Matsushige (from)	Highway Naruto (from)	Shichi (from)	Sumoto (from)	Tsuna ichinomiya (from)	Higashiura (from)	Kansai Airport (to)
5:05	5:20	5:30	5:45	5:53	6:02	6:15	7:50
6:05	6:20	6:30	6:45	6:53	7:02	7:15	8:50
7:05	7:20	7:30	7:45	7:53	8:02	8:15	9:50
8:05	8:20	8:30	8:45	8:53	9:02	9:15	10:50
9:25	9:40	9:50	10:05	10:13	10:22	10:35	12:10
11:15	11:30	11:40	11:55	12:03	12:12	12:25	14:00
13:15	13:30	13:40	13:55	14:03	14:12	14:25	16:00
14:40	14:55	15:05	15:20	15:28	15:37	15:50	17:25
16:35	16:50	17:00	17:15	17:23	17:32	17:45	19:20
18:50	19:05	19:15	19:30	19:38	19:47	20:00	21:35

From Tokushima station to Kansai Airport




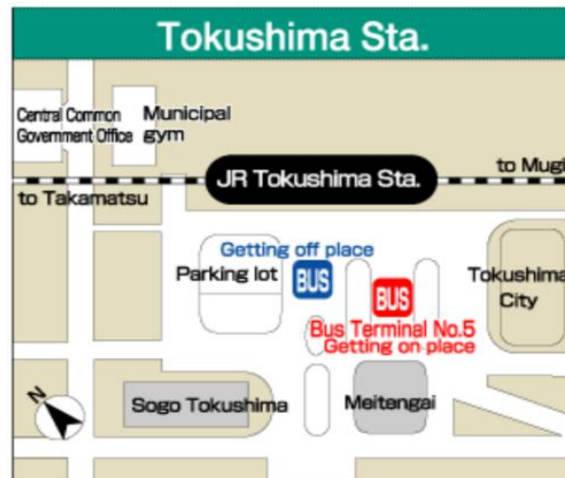
Access: Kansai International Airport Bus Terminal

<http://www.kansai-airport.or.jp/en/access/bus/index.html>



No.2 徳島
Tokushima

From Kansai to Tokushima, you should take bus at **No.2** stop

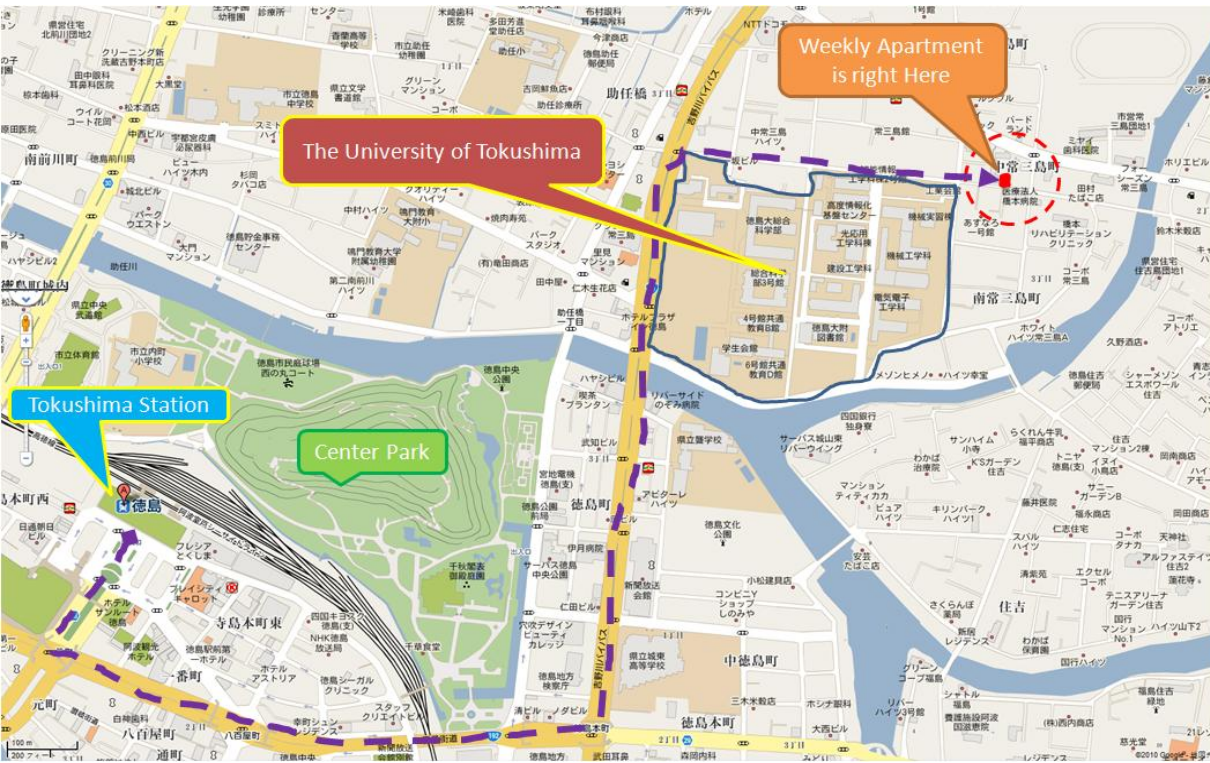


Automated Ticket Machine.
Please buy for
Tokushima station
(4000 Yen one way)
(7200 Yen Two way)

You can ask for help to
the near the ticketing
window for buying ticket

Welcome to Tokushima

Summer School 2013



How to reach to *The University of Tokushima* and the *Weekly Apartment*?

1. Please, follow the way shown by blue arrow to reach to Weekly Apartment (Itsuki Drugstore).
2. The distance from Tokushima Station to the University of Tokushima is about 2 km. It will take 20 minute by walk or 10 minute by TAXI.
3. The distance from Weekly Apartment to the University of Tokushima is about 100 m. It will take only 2 minute by walk. 4If you have any further concern then please contact CICEE staffs:

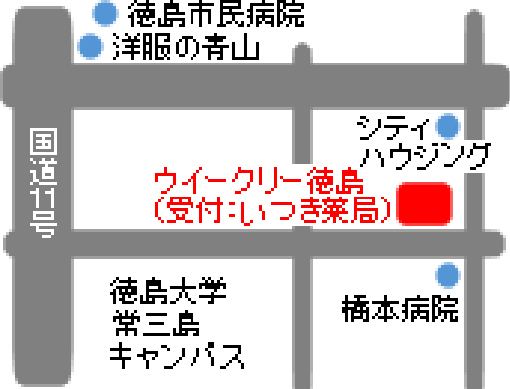
TEL: 088-656-7643 (Office)
Dr. KOINKAR: 090-1175-3911 (English)
Dr. ZHANG: 080-3168-8928 (Chinese)
Ms. ASADA: 090-1000-1950 (Japanese)

Access: From Tokushima station to Weekly apartment

Please show this to taxi driver

タクシーの運転手の方へ
ウィークリー徳島(いつき薬局)
へお願いします

〒770-0813
徳島県徳島市中常三島町
3丁目7
TEL:088-624-5041



In Japanese: Itsuki yakkyoku ye onegaishimasu
(Please take me to Itsuki heights, Nakajosanjima cho)

Note: Taxi fare is around 900 yen to 1100 yen

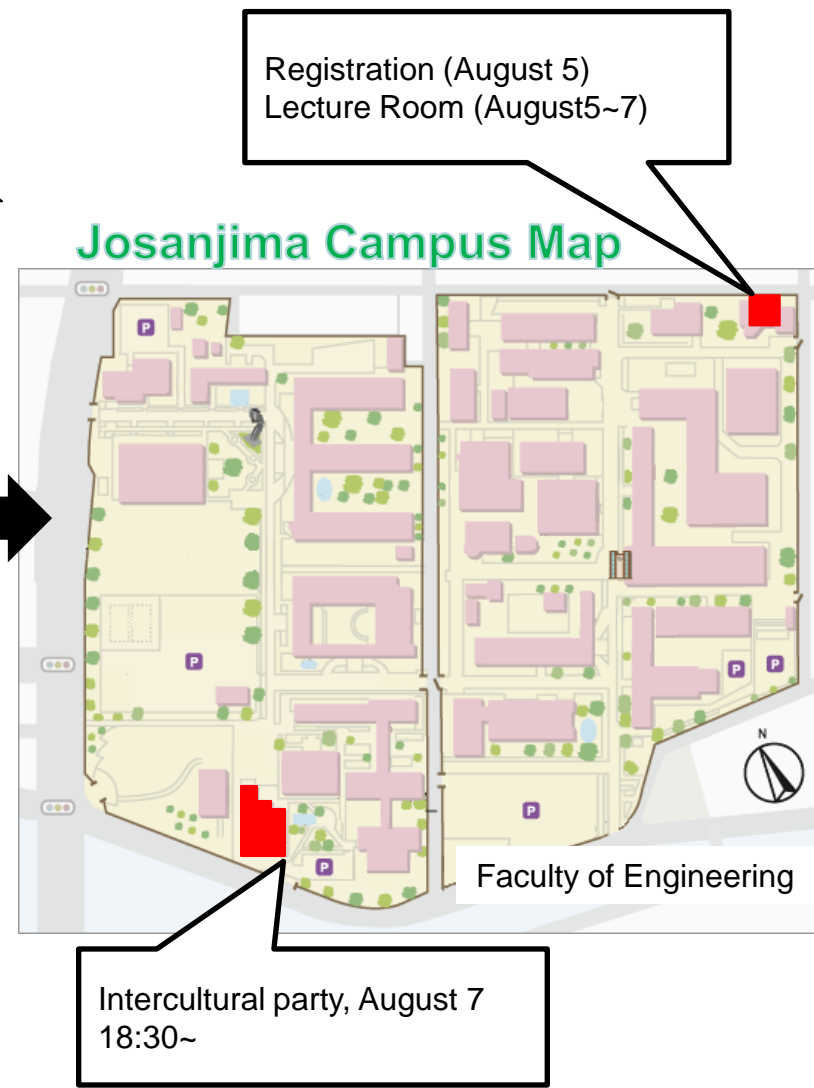
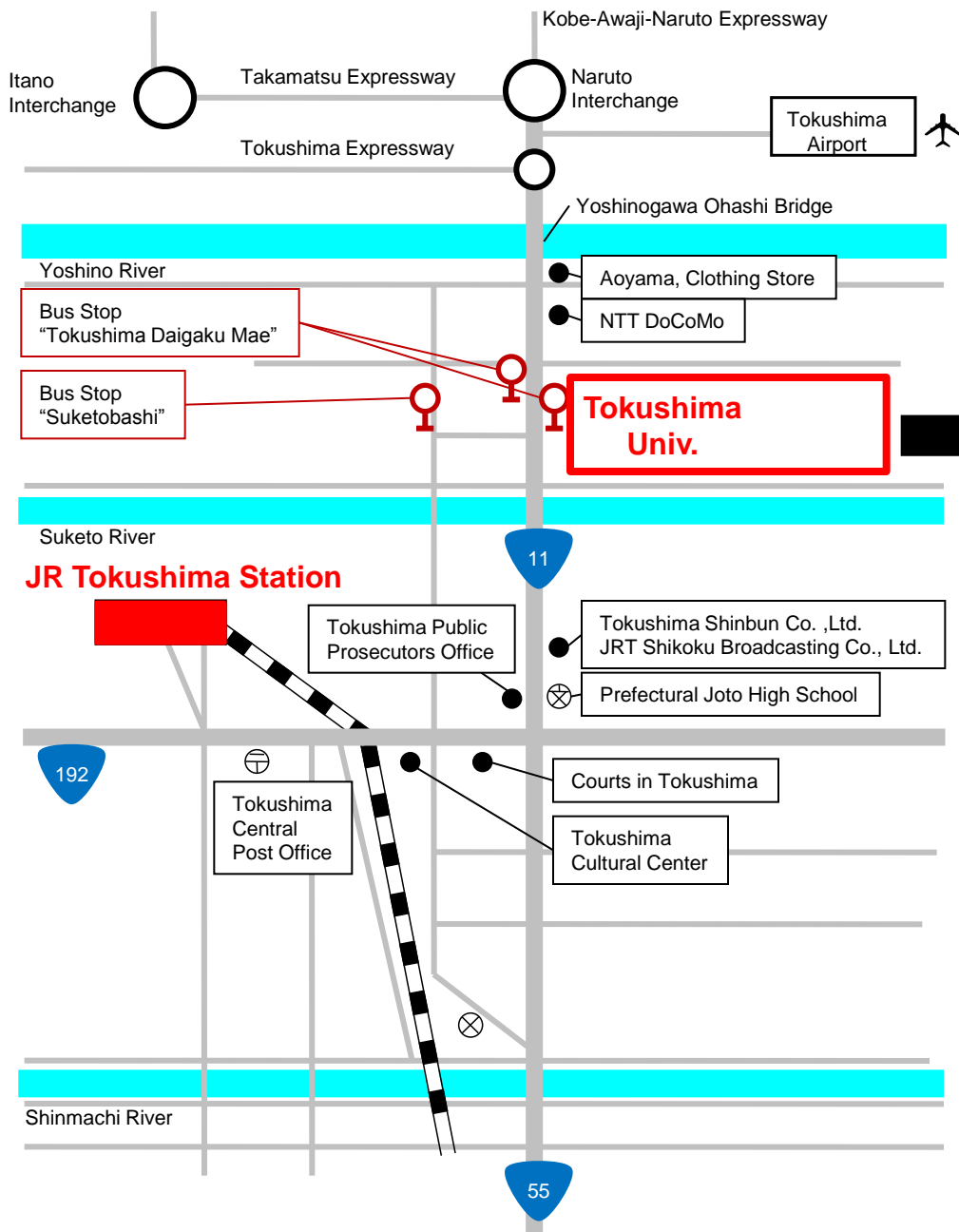
Accommodation address:

Itsuki heights

3-6-1, Nakajyousanjima-Cho, Tokushima-City, Tokushima 770-0813, Japan

Phone Number : +81-88-624-5041

website : <http://weekly.netpharmacy.jp/>



Josanjima Campus Map

